APPENDIX K
MISSOURI RIVER INTAKE LOCATIONS AND ELEVATIONS

This page intentionally blank

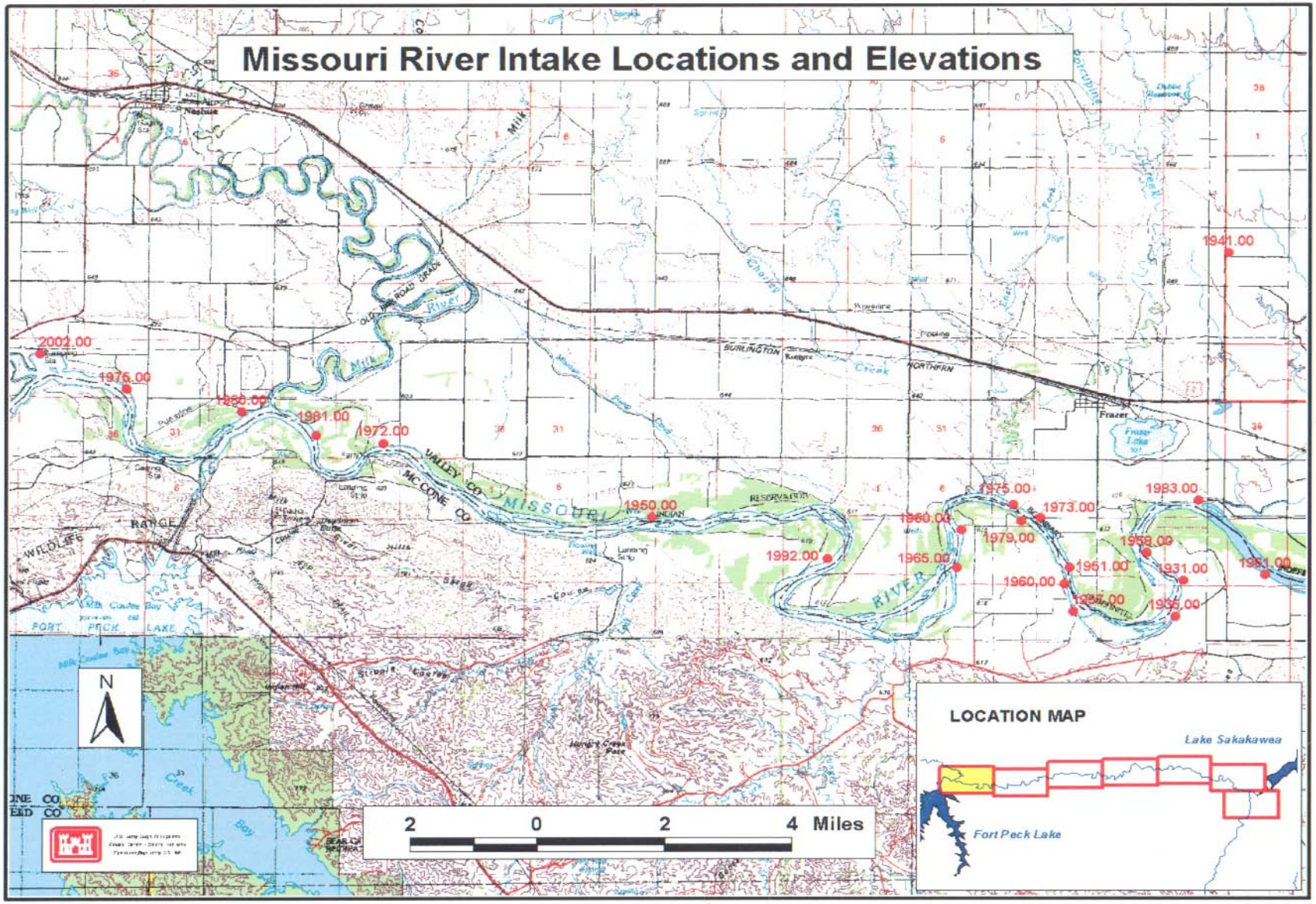
Missouri River Intake Locations and Elevations
2002.00
1976.00
1980.00
1981.00
1972.00
1950.00
1992.00
1965.00
1960.00
1975.00
1979.00
1973.00
1983.00
1951.00
1960.00
1958.00
1931.00
1935.00
1941.00
MISSOURI
RIVER
Milk River
Frazer
Nashua
FORT PECK LAKE
N
2 0 2 4 Miles
LOCATION MAP
Lake Sakakawea
Fort Peck Lake

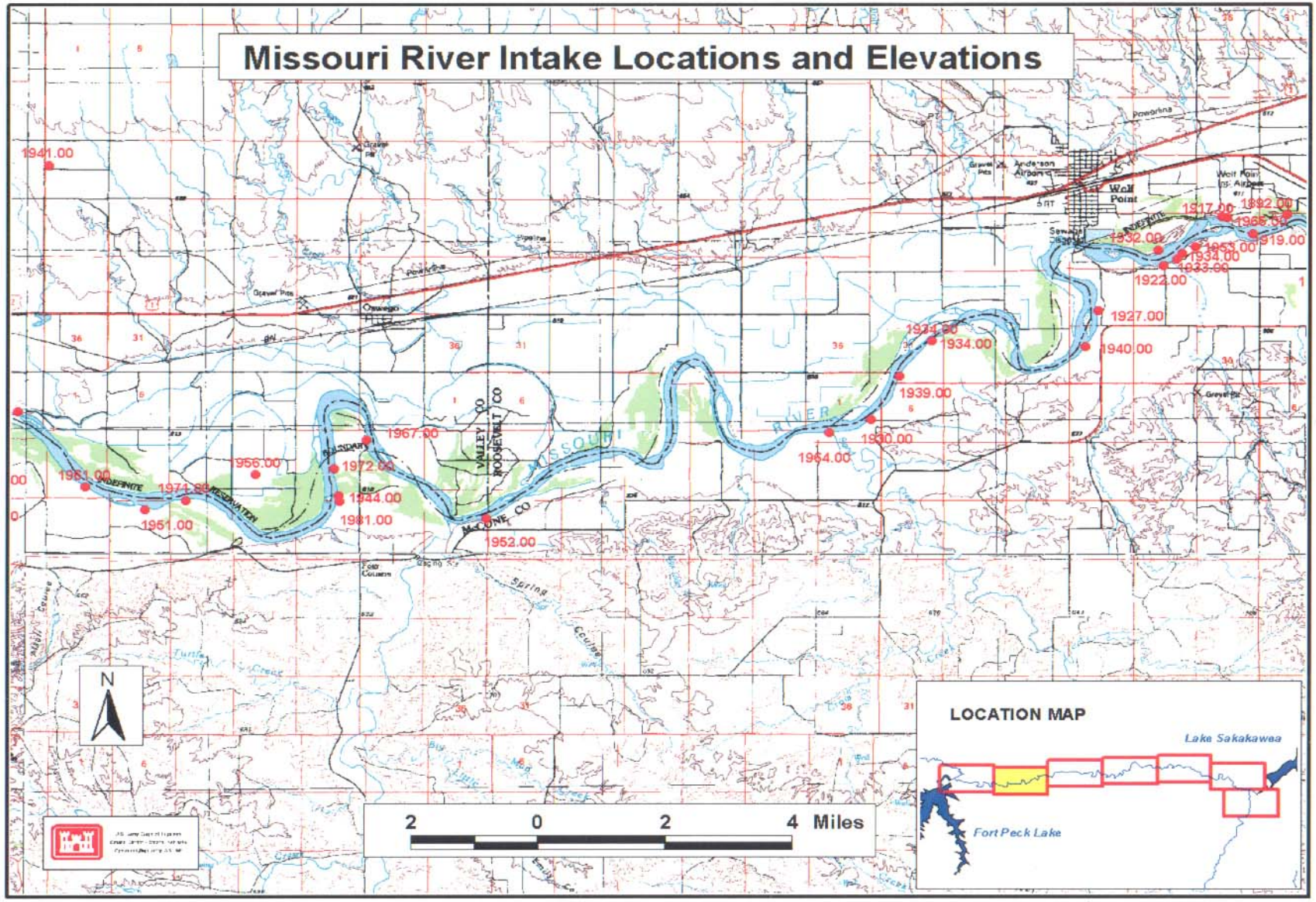
Missouri River Intake Locations and Elevations
1941.00
1951.00
1971.00
1956.00
1972.00
1944.00
1981.00
1967.00
1952.00
1964.00
1930.00
1939.00
1934.00
1927.00
1940.00
1922.00
1932.00
1917.00
1892.00
1919.00
Wolf Point
Anderson Airport
Oswego
McCONE CO
VALLEY CO
ROOSEVELT CO
INDEFINITE RESERVATION
MISSOURI RIVER
Spring Coulee
N
2 0 2 4 Miles
LOCATION MAP
Lake Sakakawea
Fort Peck Lake

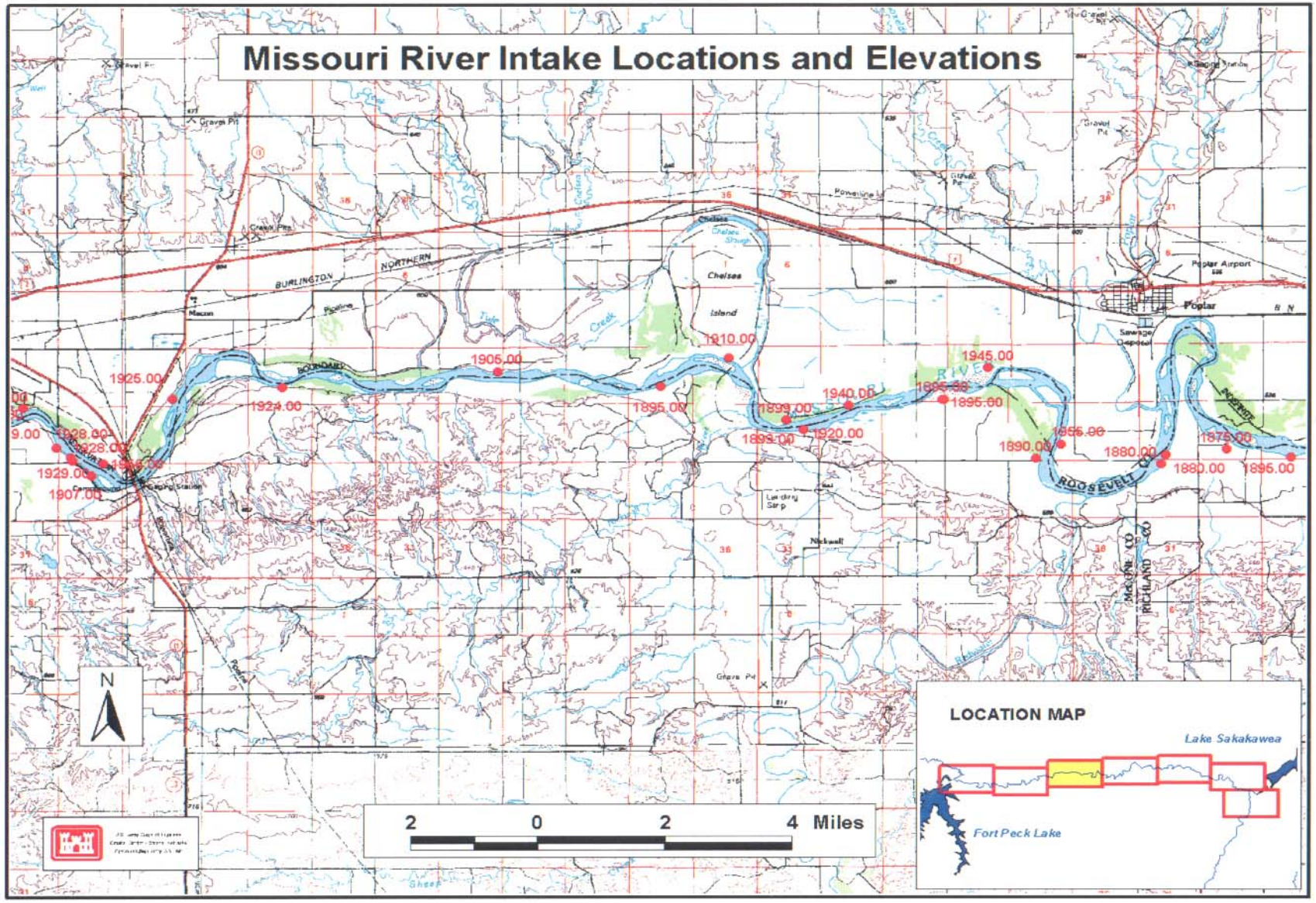
Missouri River Intake Locations and Elevations
1925.00
1924.00
1905.00
1895.00
1910.00
1899.00
1920.00
1940.00
1945.00
1895.00
1890.00
1880.00
1880.00
1895.00
1929.00
1907.00
Chelsea Island
Poplar
Poplar Airport
Sewage Disposal
BURLINGTON NORTHERN
ROOSEVELT CO
RICHLAND CO
N
2 0 2 4 Miles
LOCATION MAP
Lake Sakakawea
Fort Peck Lake

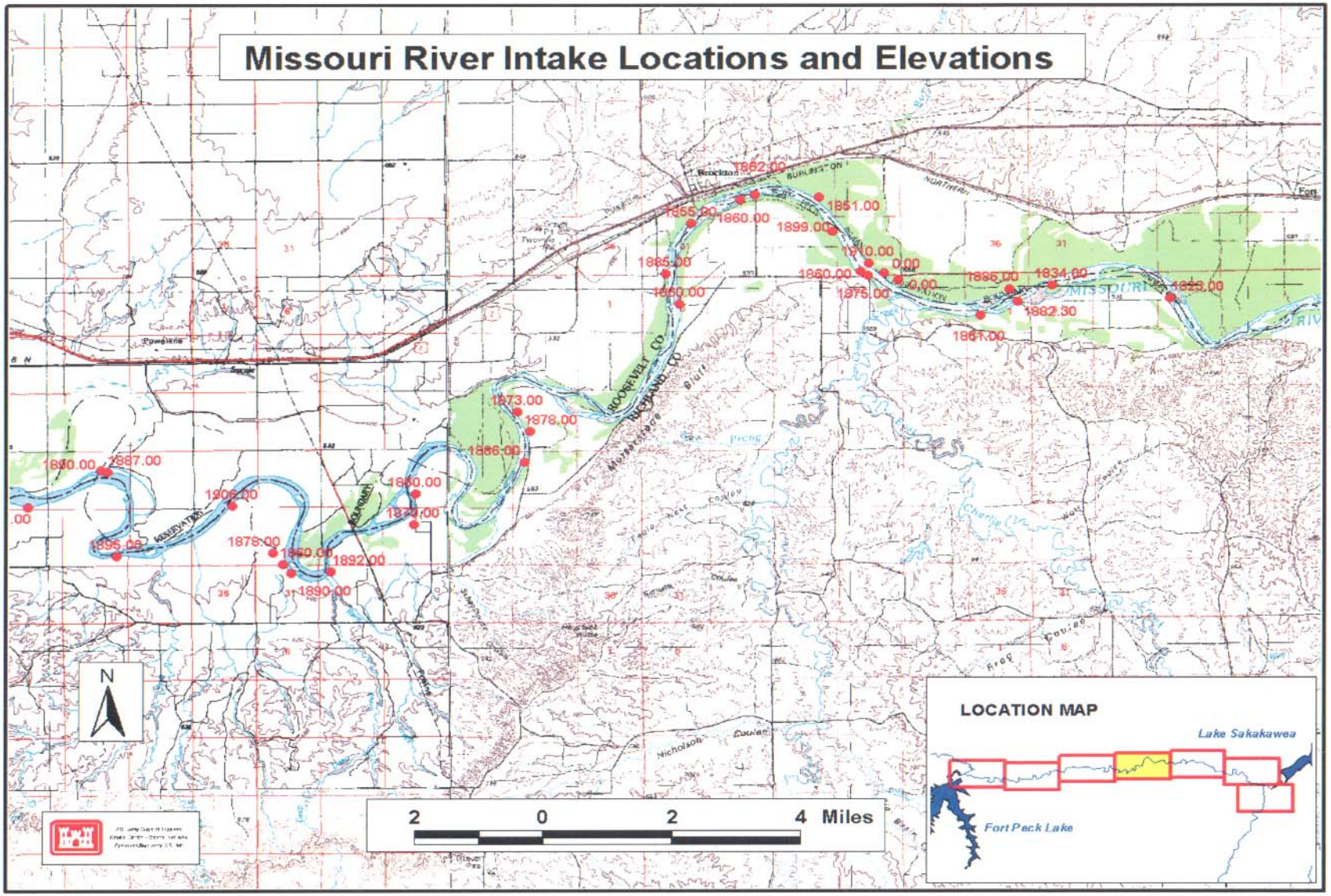
Missouri River Intake Locations and Elevations
1862.00
1855.00
1860.00
1851.00
1899.00
1910.00
0.00
1885.00
1860.00
1875.00
1886.00
1834.00
1823.00
1882.30
1861.00
1873.00
1878.00
1886.00
1890.00
1887.00
1906.00
1895.00
1878.00
1892.00
1890.00
ROOSEVELT CO
RICHLAND CO
MISSOURI
N
2
0
2
4 Miles
LOCATION MAP
Lake Sakakawea
Fort Peck Lake

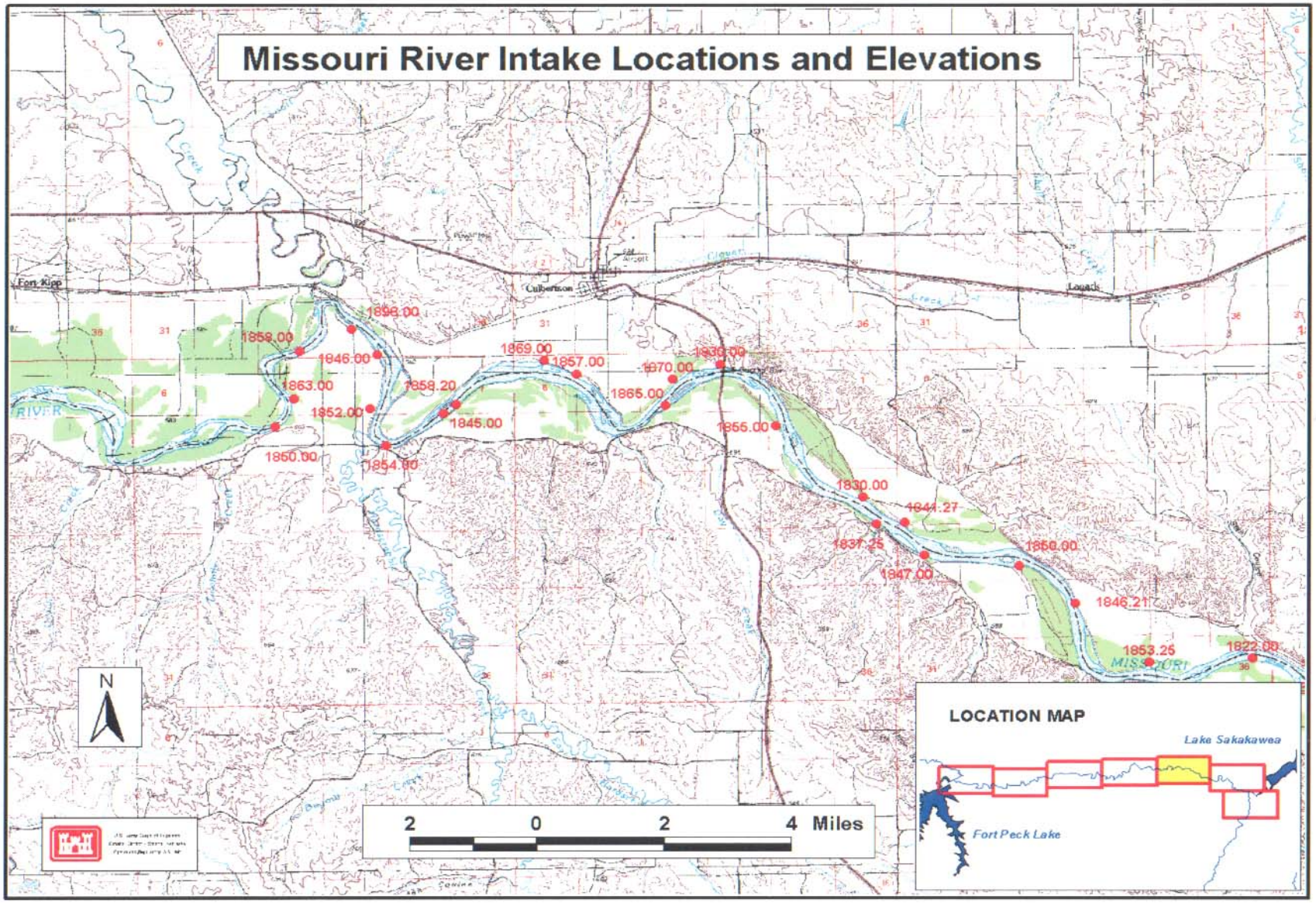
Missouri River Intake Locations and Elevations
Fort Kipp
Culbertson
Lewis
1898.00
1859.00
1846.00
1863.00
1858.20
1852.00
1845.00
1850.00
1854.00
1869.00
1857.00
1870.00
1865.00
1855.00
1830.00
1844.27
1837.25
1847.00
1850.00
1846.21
1853.25
1822.00
RIVER
MISSOURI
N
2 0 2 4 Miles
LOCATION MAP
Lake Sakakawea
Fort Peck Lake

Missouri River Intake Locations and Elevations

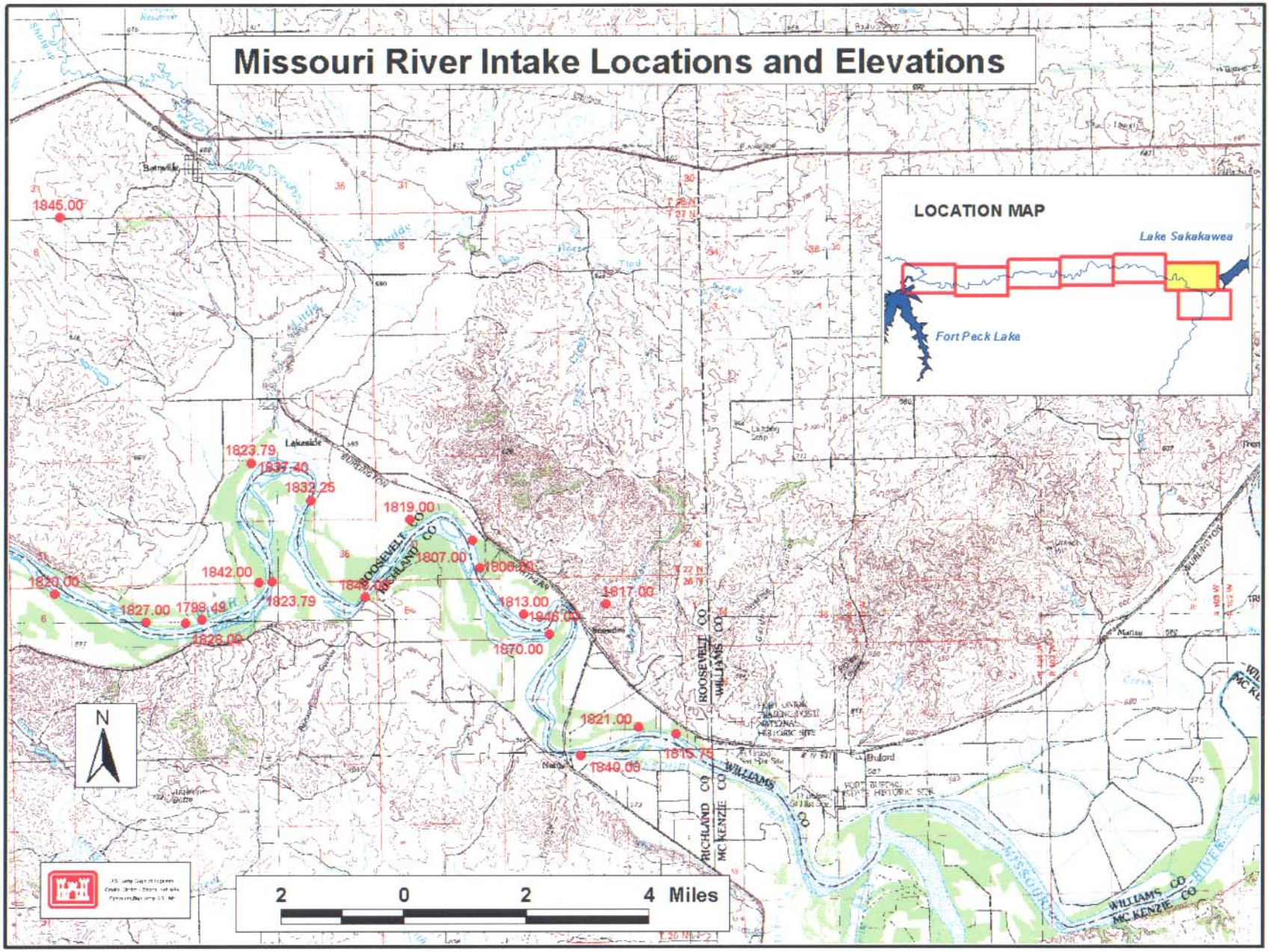

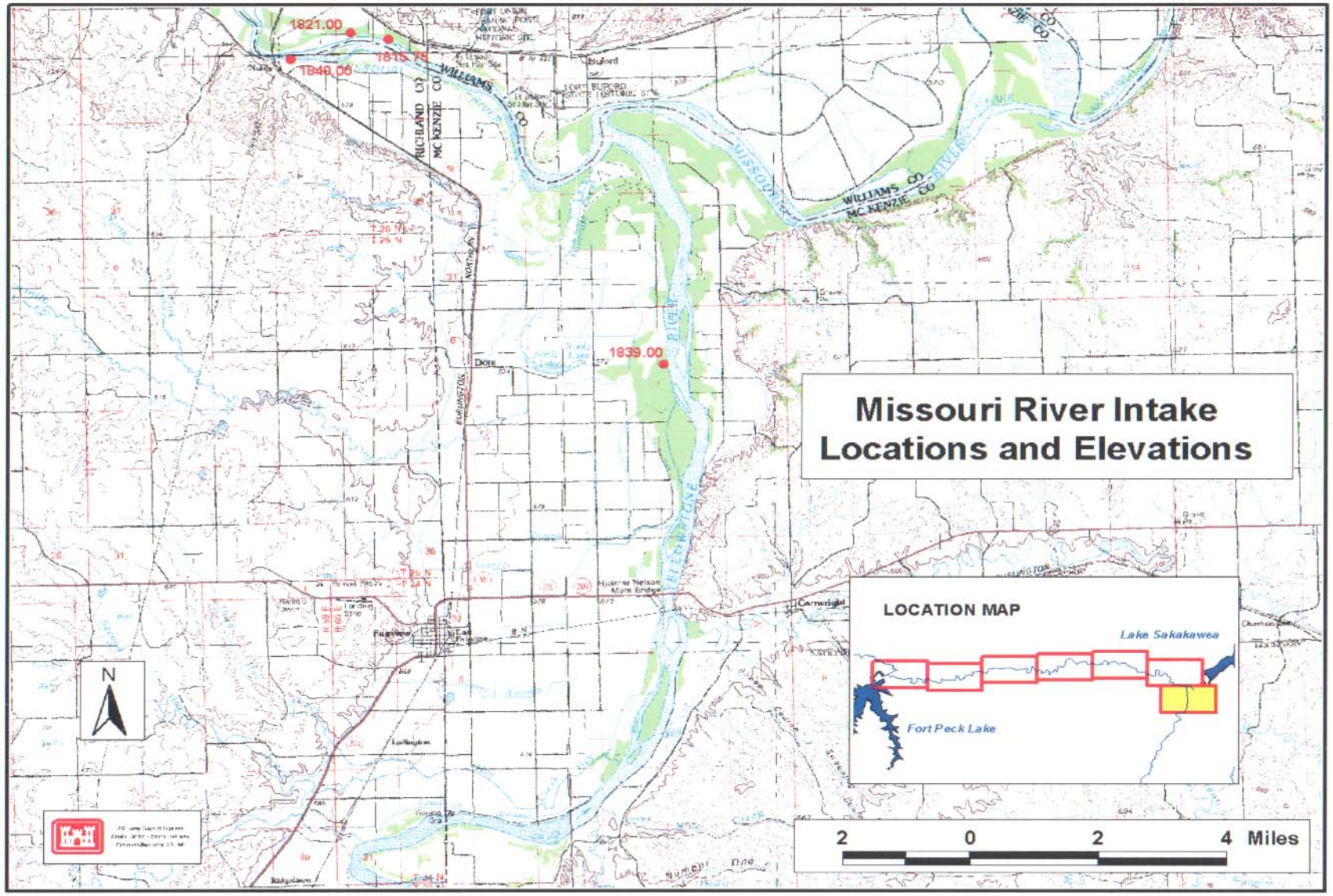
Missouri River Intake
Locations and Elevations
1821.00
1815.75
1840.00
1839.00
WILLIAMS CO
MC KENZIE CO
RICHLAND CO
MC KENZIE CO
Buford
Dore
Carnwright
Fairview
Ludlington
Ridgelawn
Hjalmar Nelson Mem Bridge
LOCATION MAP
Lake Sakakawea
Fort Peck Lake
N
2
0
2
4 Miles

This page intentionally blank